PLANO Nº | PROYECTO Nº

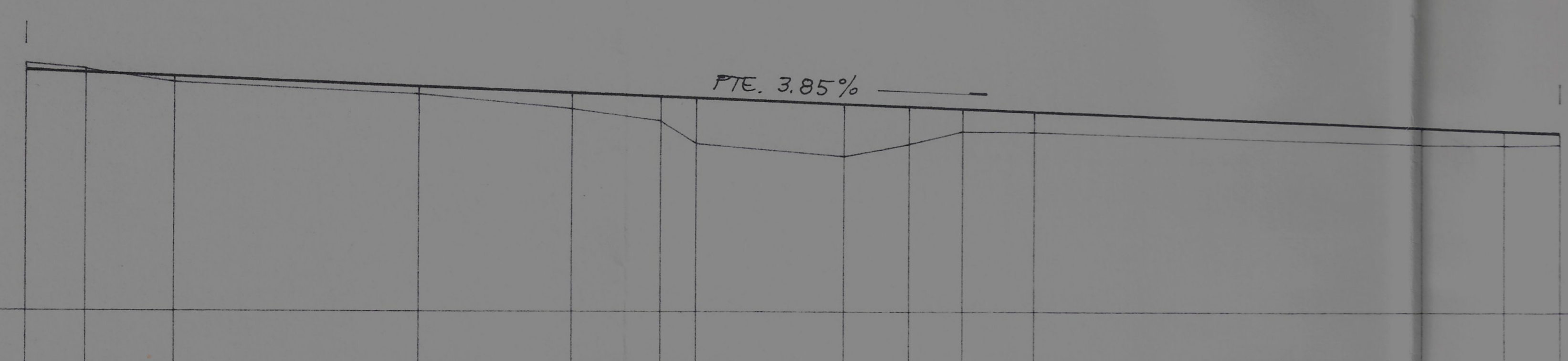

Puntos	Distancias origen	Distancias parciales	Cota terreno	Cota rasante	Terraplen	Desmonte
e P-9	0.00	0.00	20.50	20.00		0.50
	5.00	5.00	20.00	19.81		0.19
	12.50	7.50	19.00	19.52	0.52	
	33.00	20.50	18.00	18.73	0.73	
	46.00	13.00	17.00	18.23	1.23	
	53.50	7.50	16.00	17.94	1.94	
	56.50	3.00	14.00	17.82	3.82	
	69.00	12.50	13.00	17.34	4.34	
	74.50	5.50	14.00	17.13	3.13	
	79.00	4.50	15.00	16.96	1.96	
	85.00	6.00	15.00	16.73	1.73	
	118.00	33.00	14.00	15.46	1.46	
	125.00	7.00	14.00	15.19	1.19	
c P-5	129.80	4.80	14.08	15.00	0.92	

PERFIL 7



Puntos	Distancias origen	Distancias parciales	Cota terreno	Cota rasante	Terraplen	Desmonte
P P-3	0.00	0.00	25.70	26.10	0.40	
	4.70	4.70	25.00	25.83	0.83	
	8.00	3.30	24.24	25.63	1.39	
	9.00	1.00	24.00	25.27	1.27	
	14.00	5.00	23.00	23.43	0.43	
	17.50	3.50	22.00	22.15	0.15	
	21.00	3.50	21.00	20.86		0.14
	26.00	5.00	20.00	19.03		0.97
	30.00	4.00	19.00	17.52		1.48
27	31.50	1.50	18.63	17.00		1.63
	34.00	2.50	18.00	16.91		1.09
	37.50	3.50	17.00	16.77		0.23
	41.00	3.50	16.00	16.64	0.64	
	53.50	12.50	15.00	16.16	1.16	
	71.00	17.50	14.00	15.49	1.49	
28	83.70	12.70	13.92	15.00	1.08	
a P-5	93.00	9.30	13.85	14.95	1.10	

PERFIL 8

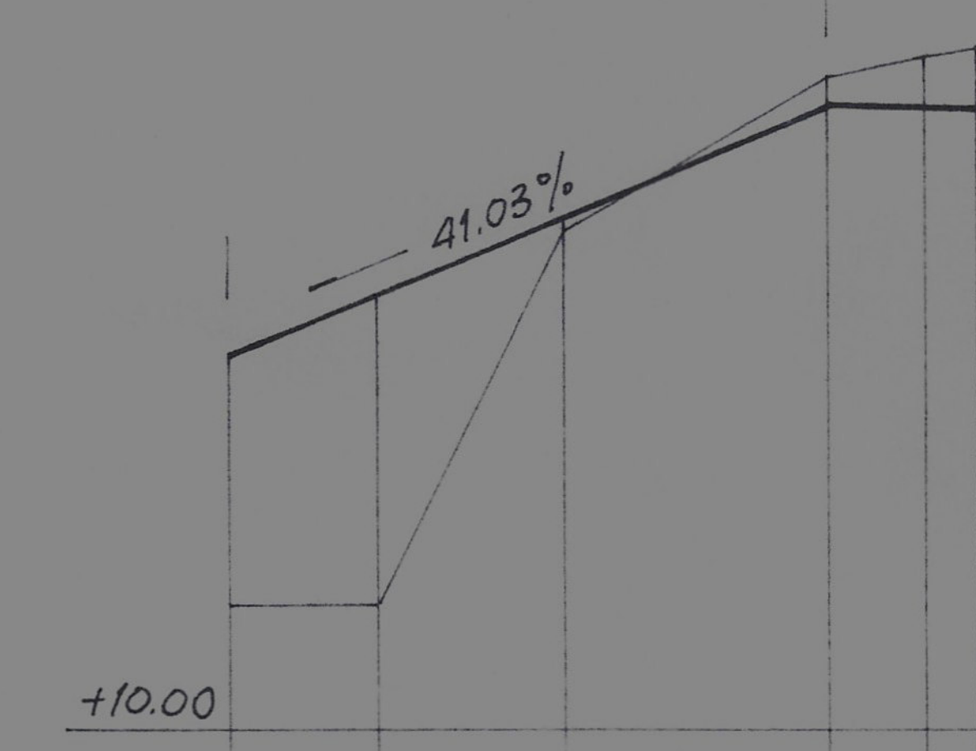

Puntos	Distancias origen	Distancias parciales	Cota terreno	Cota rasante	Terraplen	Desmonte
f P-9	0.00	0.00	15.00	24.92	9.92	
	6.00	6.00	15.00	27.38	12.38	
	13.50	7.50	30.00	30.46	0.46	
	24.20	10.70	36.00	34.85		1.15
	28.00	3.80	37.00	34.81		2.19
N P-3	30.20	2.20	37.32	34.77		2.55

PERFIL 10



Puntos	Distancias origen	Distancias parciales	Cota terreno	Cota rasante	Terraplen	Desmonte
X P-3	0.00	0.00	18.11	18.50	0.39	
	4.00	4.00	18.53	18.42		0.11
	6.00	2.00	18.74	18.56		0.18
	8.50	2.50	19.00	18.97		0.03
	10.00	1.50	22.00	19.22		2.78
	17.30	7.30	23.00	20.44		2.56
g P-13	24.20	6.90	23.63	21.59		2.04
	28.50	4.30	24.00	22.31		1.19
	31.50	3.00	27.00	22.81		4.19
	33.70	2.20	28.00	23.17		4.83
	41.80	8.10	29.00	24.52		4.48
	49.00	7.20	30.00	25.72		4.28
	50.00	1.00	30.10	25.89		4.21
	53.00	3.00	30.40	25.95		4.45
M P-2	59.00	6.00	31.00	26.07		4.93

PERFIL 12

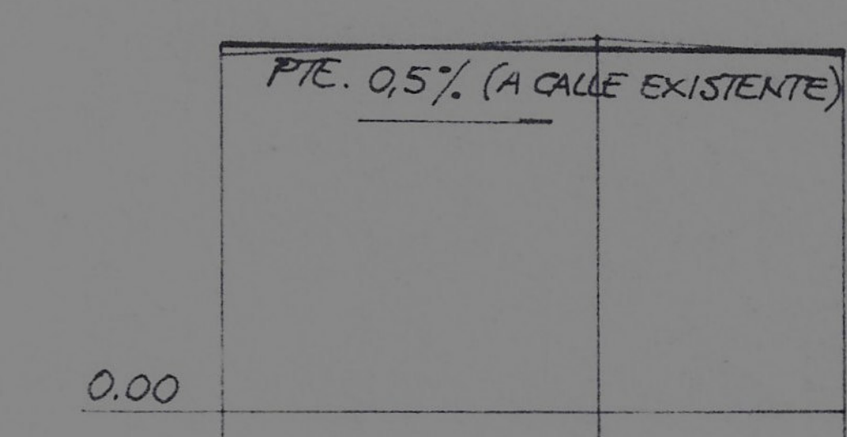

Puntos	Distancias origen	Distancias parciales	Cota terreno	Cota rasante	Terraplen	Desmonte
S P-3	0.00	0.00	14.35	14.54	0.19	
	15.00	15.00	15.00	14.46		0.54
Z	25.00	10.00		14.41		

PERFIL 19

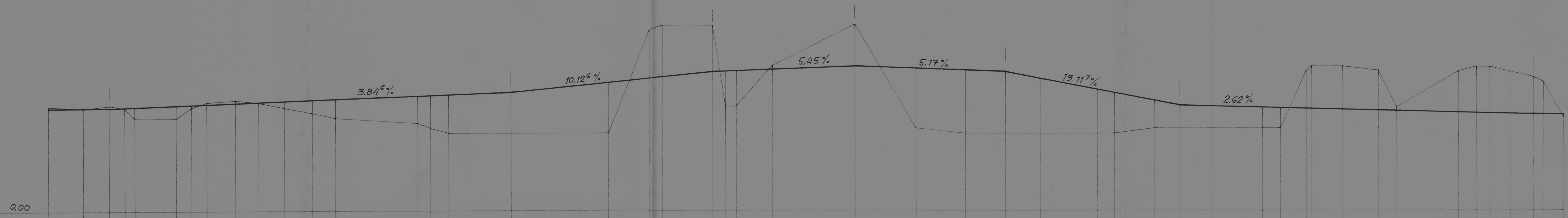

Puntos	Distancias origen	Distancias parciales	Cota terreno	Cota rasante	Terraplen	Desmonte
d P-6	0.00	0.00	20.33	20.00		0.33
	7.00	7.00	20.00	20.00		
e P-7	12.00	5.00	20.50	20.00	0.50	
	15.00	3.00	20.00	20.11	0.11	
	17.00	2.00	18.00	20.19	2.19	
	25.00	8.00	18.00	20.50	2.50	
	28.00	3.00	20.00	20.61	0.61	
	31.00	3.00	21.00	20.73		0.27
	36.50	5.50	21.50	20.94		0.56
	41.00	4.50	21.00	21.11	0.11	
	46.00	5.00	20.00	21.31	1.31	
	51.50	5.50	19.00	21.52	2.52	
	56.00	4.50	18.00	21.69	3.69	
	72.00	16.00	17.00	22.31	5.31	
	74.50	2.50	16.00	22.40	6.40	
	78.00	3.50	15.00	22.54	7.54	
29	90.00	12.00	15.00	23.00	8.00	
f P-10	109.00	19.00	15.00	24.92	9.92	
	117.00	8.00	35.00	25.73		9.27
	11.95	2.50	36.00	25.99		10.01
30	129.50	10.00	36.00	27.00		9.00
	132.00	2.50	20.00	27.14	7.14	
	134.00	2.00	20.00	27.24	7.24	
	141.00	7.00	28.00	27.63		0.37
31	157.00	16.00	36.00	28.50		7.50
	169.00	12.00	16.00	27.88	11.88	
	178.50	9.50	15.00	27.39	12.39	
32	186.00	7.50	15.00	27.00	12.00	
	193.00	7.00	15.00	25.66	10.66	
l P-20	204.00	11.00	15.00	23.56	8.56	
	207.50	3.50	15.00	22.89	7.89	
	215.50	8.00	16.00	21.36	5.36	
33	220.00	4.50	16.00	20.50	4.50	
	236.50	16.50	16.00	20.07	4.07	
	240.00	3.50	16.00	19.98	3.98	
	245.00	5.00	27.00	19.84		7.16
	246.00	1.00	28.00	19.82		8.18
	252.00	6.00	28.00	19.66		8.34
	259.00	7.00	27.00	19.48		7.52
	262.50	3.50	20.00	19.39		0.61
	274.50	12.00	27.00	19.07		7.93
	278.00	3.50	28.00	18.98		9.02
	280.50	2.50	28.00	18.91		9.09
	284.50	4.00	27.00	18.81		8.19
	289.00	4.50	26.00	18.69		7.31
	291.00	2.00	25.00	18.66		6.34
U P-3	295.00	4.00	18.00	18.61	0.61	

PERFIL 9

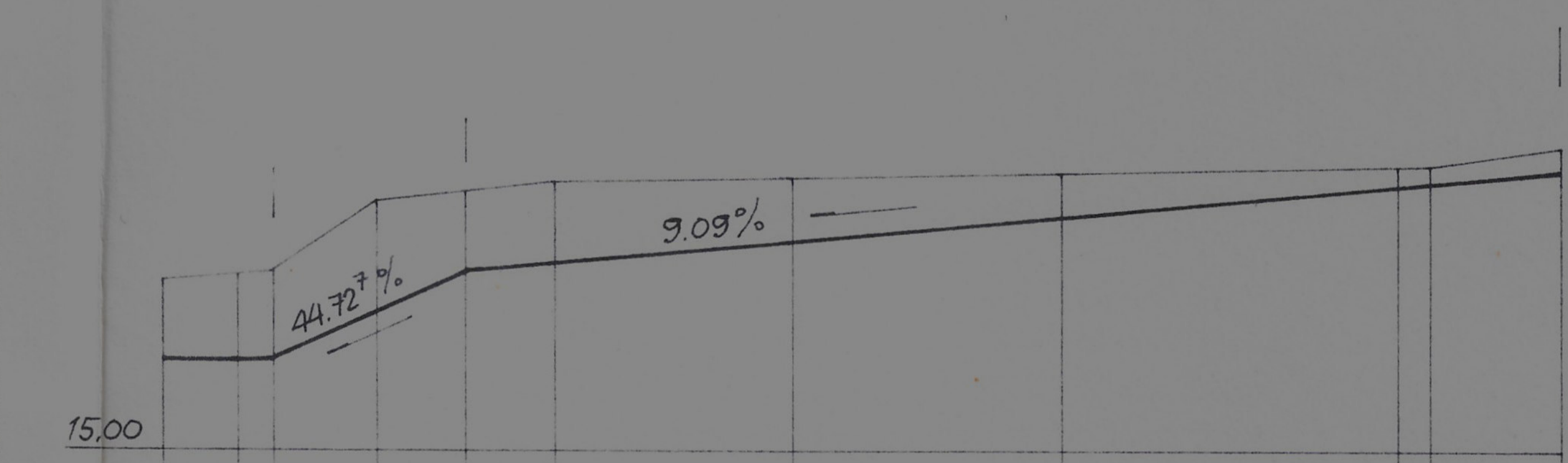

Puntos	Distancias origen	Distancias parciales	Cota terreno	Cota rasante	Terraplen	Desmonte
V P-3	0.00	0.00	24.50	20.00		4.50
	4.00	4.00	24.83	19.92		4.91
	6.00	2.00	25.00	20.08		4.92
	12.00	6.00	29.00	22.76		6.24
35	17.00	5.00	29.50	25.00		4.50
	22.00	5.00	30.00	25.45		4.55
	35.00	13.00	30.27	26.63		3.64
	50.00	15.00	30.57	28.00		2.57
i P-13	69.00	19.00	30.96	29.72		1.24
	71.00	2.00	31.00	29.90		1.10
j P-13	78.00	7.00	32.00	30.54		1.46

PERFIL 15

P-13

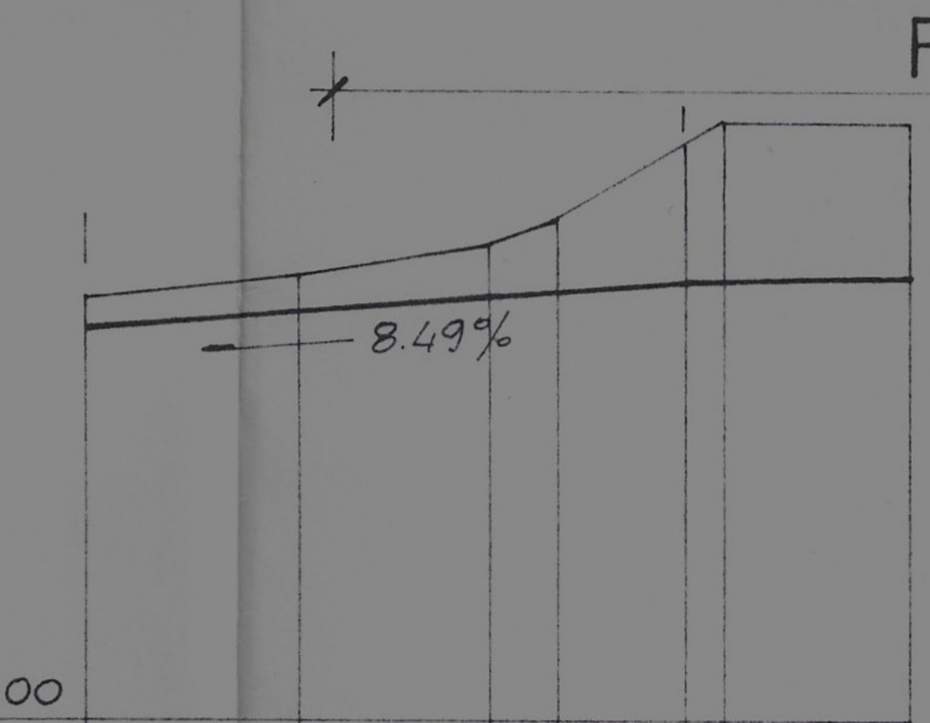

Puntos	Distancias origen	Distancias parciales	Cota terreno	Cota rasante	Terraplen	Desmonte
j P-13	0.00	0.00	32.00	30.54		1.46
	9.00	9.00	33.00	31.30		1.70
	16.50	7.50	34.00	31.94		2.06
	19.50	3.00	35.00	32.19		2.81
	24.50	5.00	38.08	32.62		5.46
	26.00	1.50	39.00	32.65		6.35
K P-2	33.50	7.50	39.00	32.80		6.20

PERFIL 16

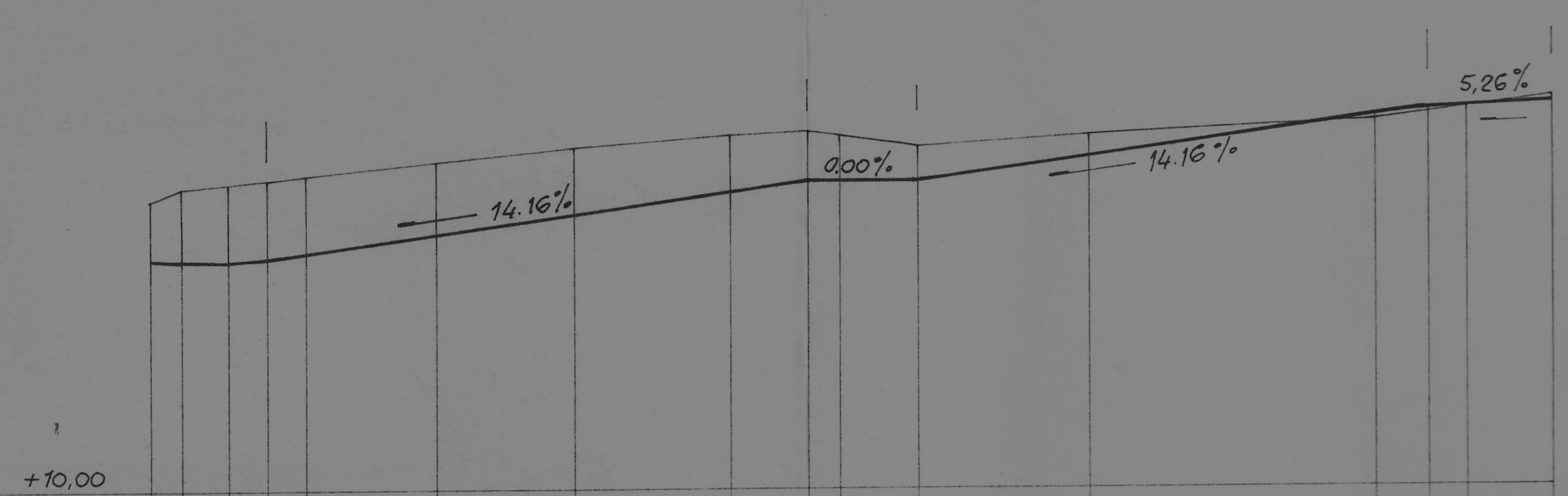

Puntos	Distancias origen	Distancias parciales	Cota terreno	Cota rasante	Terraplen	Desmonte
L P-2	0.00	0.00	32.00	27.54		4.46
	2.50	2.50	33.00	27.49		5.51
	6.00	3.50	33.37	27.42		5.95
	9.00	3.00	33.68	27.60		6.08
	12.00	3.00	34.00	28.02		5.98
	22.00	10.00	35.00	29.44		5.56
	32.50	10.50	36.00	30.92		5.08
	44.50	12.00	37.00	32.62		4.38
k P-18	50.50	6.00	37.35	33.47		3.88
	53.00	2.50	37.00	33.47		3.53
36	59.00	6.00	36.15	33.47		2.68
	72.00	13.00	37.00	35.32		1.68
	94.00	22.00	38.00	38.43	0.43	
37	98.00	4.00	38.57	39.00	0.43	
	101.00	3.00	39.00	39.16	0.16	
	107.50	6.50	39.80	39.50		0.30

PERFIL 17

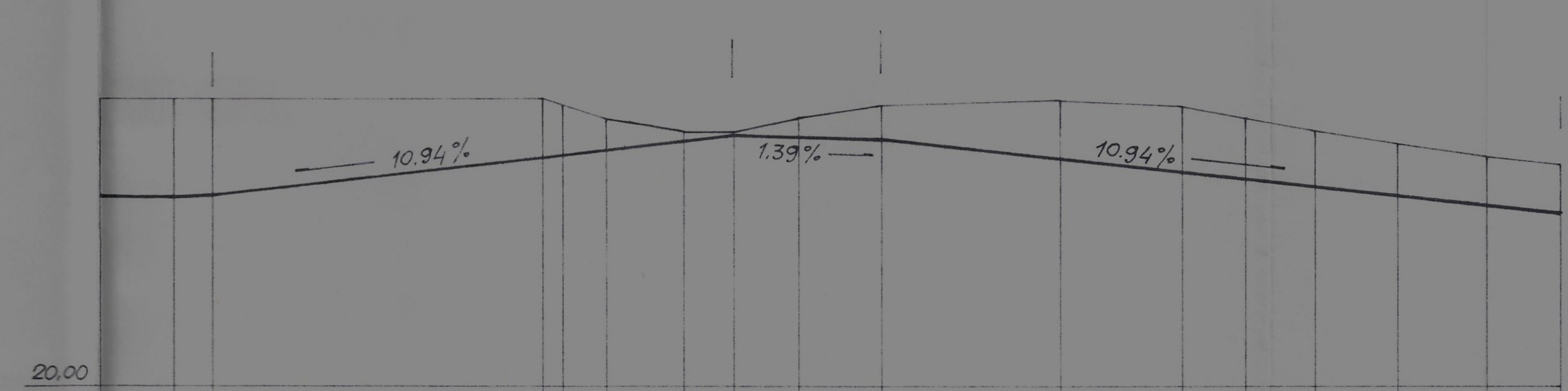

Puntos	Distancias origen	Distancias parciales	Cota terreno	Cota rasante	Terraplen	Desmonte
J P-2	0.00	0.00	42.46	34.92		7.54
	6.00	6.00	42.47	34.80		7.67
	9.00	3.00	42.47	34.98		7.49
	35.00	26.00	42.50	37.82		4.68
	36.50	1.50	42.00	37.99		4.01
	40.00	3.50	41.00	38.37		2.63
	46.00	6.00	40.00	39.02		0.98
	50.00	4.00	40.00	39.46		0.54
38	55.00	5.00	41.00	39.39		1.61
	61.50	6.50	42.00	39.30		2.70
	75.50	14.00	42.50	37.77		4.73
	85.00	9.50	42.00	36.73		4.38
	90.00	5.00	41.00	36.18		4.82
	95.50	5.50	40.00	35.58		4.42
	102.00	6.50	39.00	34.84		4.16
	109.00	7.00	38.00	34.10		3.90
k P-17	114.80	5.80	37.35	33.47		3.88

PERFIL 18

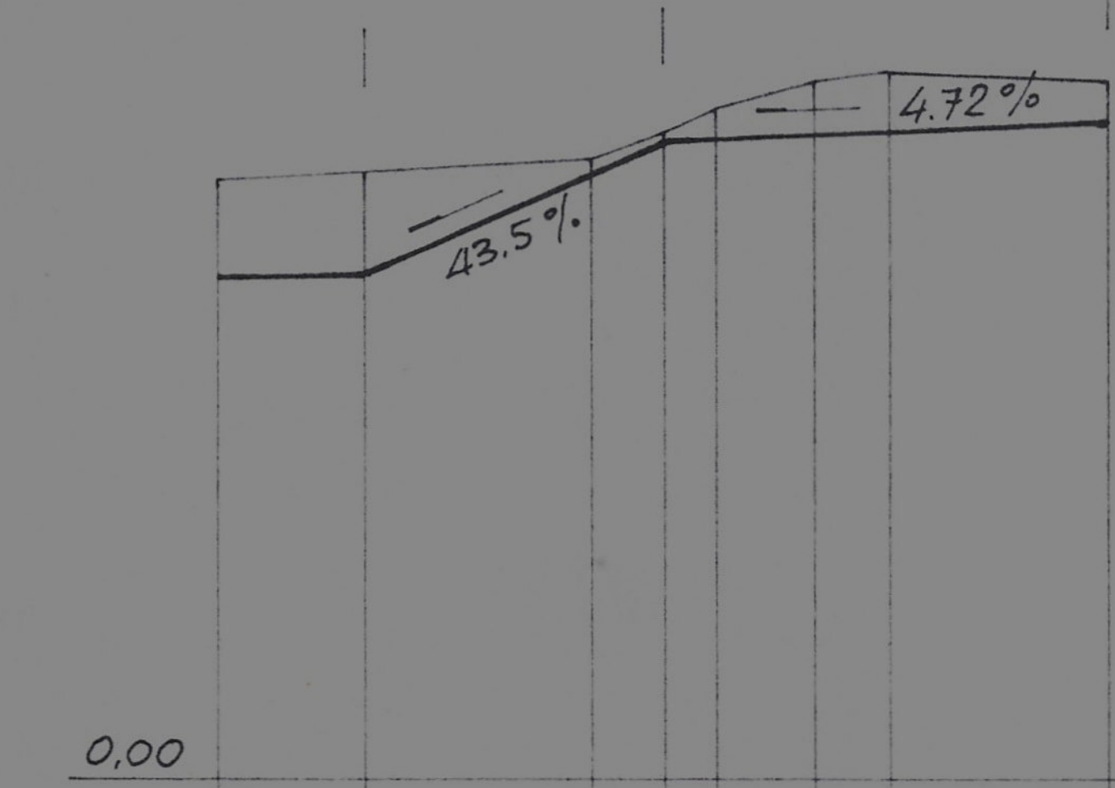

Puntos	Distancias origen	Distancias parciales	Cota terreno	Cota rasante	Terraplen	Desmonte
W P-3	0.00	0.00	24.04	20.20		3.84
	6.00	6.00	24.42	20.28		4.14
	15.00	9.00	25.00	24.19		0.81
34	18.00	3.00	26.00	25.50		0.50
	20.00	2.00	27.00	25.59		1.41
	24.00	4.00	28.00	25.78		2.22
	27.00	3.00	28.40	25.92		2.48
h P-13	36.00	9.00	28.00	26.35		1.65

PERFIL 14

COLEGIO OFICIAL DE ARQUITECTOS DE ANDALUCIA ORIENTAL
DELEGACION DE GRANADA
VISADO
El Visado del presente documento se acompaña de informe adherido al dorso de la última página de la memoria.

AYUNTAMIENTO DE GRANADA
DPTO. DE PLANEAMIENTO
URBANISMO
149

AYUNTAMIENTO DE GRANADA
URBANISMO
SECCION DE GESTION

Aprobado por el Excmo. Ayuntamiento Pleno
sesión de fecha de
8 JUN 1988
29 SET 1989
EL SECRETARIO GENERAL,

AYUNTAMIENTO DE GRANADA
ALCALDIA - SECRETARIA GENERAL
ACTAS PLENO

REFUNDIDO

PLAN PARCIAL DE ORDENACION "CARMENES DE SAN MIGUEL", ALBAYCIN, GRANADA.

PROYECTO Nº
6-Z-116

PROPIETARIO: NUEVO ALBAYCIN S. A.

EL PROPIETARIO:

PERFILES DE RASANTES
7, 8, 9, 10, 12, 13, 14, 15, 16, 17, 18 Y 19

ARQUITECTO: AGUSTIN GARCIA AMORENA

EL ARQUITECTO:

FECHA MAYO - 88	REVISION 1:	ESCALA: H=1:500 V=1:500	PLANO Nº 5- C
DIBUJADO:	SUSTITUYE A:		
COMPROBADO:	SUSTITUIDO POR:		

Tamaño plano: A1 (594 x 841)