PLANO Nº | PROYECTO Nº



PUNTOS	DESMONTE	TERRAPLEN	COTA RASANTE	COTA TERRENO	DISTANCIAS PARCIALES	DISTANCIAS ORIGEN
18		0.20	14.50	14.30	7.50	272.30
		0.36	14.36	14.00	10.00	282.30
R P-6		0.38	14.15	13.77	14.50	296.80
19		0.40	14.00	13.60	10.50	307.30
		1.28	14.28	13.00	27.50	334.80
Q P-5		1.05	14.76	13.71	48.22	383.02
		0.95	14.95	14.00	19.40	402.42
20		0.80	15.00	14.20	5.00	407.42
		2.63	17.63	15.00	20.00	427.42
		2.22	18.22	16.00	4.50	431.92
		1.48	18.48	17.00	2.00	433.92
		1.14	19.14	18.00	5.00	438.92
		1.52	20.52	19.00	10.50	449.42
		1.24	21.24	20.00	5.50	454.92
		0.83	21.83	21.00	4.50	459.42
		0.49	22.49	22.00	5.00	464.42
		0.21	23.21	23.00	5.50	469.92
		0.13	24.13	24.00	7.00	476.92
S P-22		0.52	24.92	24.40	6.00	482.92
		0.71	25.71	25.00	6.00	488.92
P P-8		0.40	26.10	25.70	3.00	491.92
		0.36	26.36	26.00	2.00	493.92
	0.38		26.62	27.00	2.00	495.92
	1.04		26.96	28.00	2.50	498.42
	1.65		27.35	29.00	3.00	501.42
O P-21	0.46		28.87	29.33	11.58	513.00
		1.88	31.88	30.00	22.92	535.92
		1.41	32.41	31.00	4.00	539.92
		1.13	33.13	32.00	5.50	545.42
		0.72	33.72	33.00	4.50	549.92
O P-6		0.49	33.86	33.37	1.12	551.04
		0.12	34.12	34.00	1.88	552.92
	0.49		34.51	35.00	3.00	555.92
	1.23		34.77	36.00	2.00	557.92
	1.70		35.30	37.00	4.00	561.92
	1.65		36.35	38.00	8.00	569.92
Ñ P-4	1.68		36.82	38.50	3.62	573.54

PERFIL 3 (continuación 1)

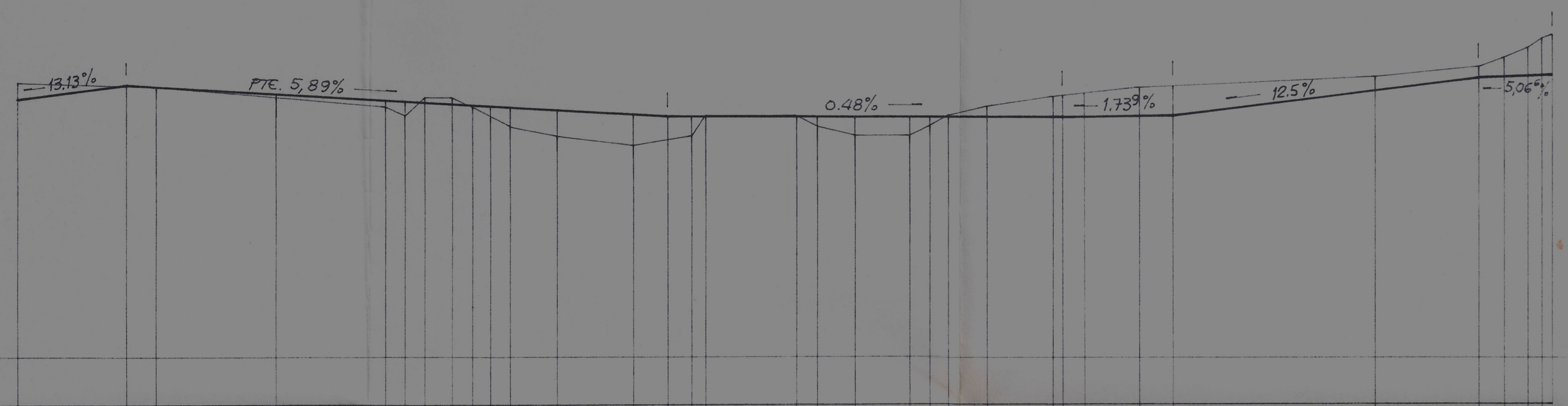

PUNTOS	DESMONTE	TERRAPLEN	COTA RASANTE	COTA TERRENO	DISTANCIAS PARCIALES	DISTANCIAS ORIGEN
Ñ P-4	1.68		36.82	38.50	3.62	573.54
21	0.23		38.33	38.10	11.50	585.04
			38.15	38.00	3.00	588.04
		0.41	37.41	37.00	12.50	600.54
		0.74	36.74	36.00	11.50	612.04
		1.62	36.62	35.00	2.00	614.04
	0.50		36.50	37.00	2.00	616.04
	0.68		36.32	37.00	3.00	619.04
		0.21	36.21	36.00	2.00	621.04
		1.09	36.09	35.00	2.00	623.04
		1.97	35.97	34.00	2.00	625.04
		2.68	35.68	33.00	5.00	630.04
		3.21	35.21	32.00	8.00	638.04
22		2.40	35.00	32.60	3.50	641.54
		1.99	34.99	33.00	2.50	644.04
	0.02		34.98	35.00	1.50	645.54
	0.06		34.94	35.00	9.50	655.04
		0.93	34.93	34.00	2.00	657.04
		1.91	34.91	33.00	4.00	661.04
		1.88	34.88	33.00	6.00	667.04
		0.87	34.87	34.00	2.00	669.04
	0.14		34.86	35.00	2.00	671.04
	1.16		34.84	36.00	4.00	675.04
23	2.19		34.81	37.00	7.00	682.04
N P-10	2.30		34.80	37.10	1.00	683.04
	2.55		34.77	37.32	1.88	684.92
24	3.06		34.94	38.00	6.12	691.04
	3.15		35.00	38.15	3.50	694.54
	1.37		37.63	39.00	21.00	715.54
25	1.00		39.00	40.00	11.00	726.54
	1.87		39.13	41.00	2.50	729.04
	2.75		39.25	42.00	2.50	731.54
	3.67		39.33	43.00	1.50	733.04
H P-2	4.12		39.38	43.50	0.59	733.63

PERFIL 3 (continuación 2)

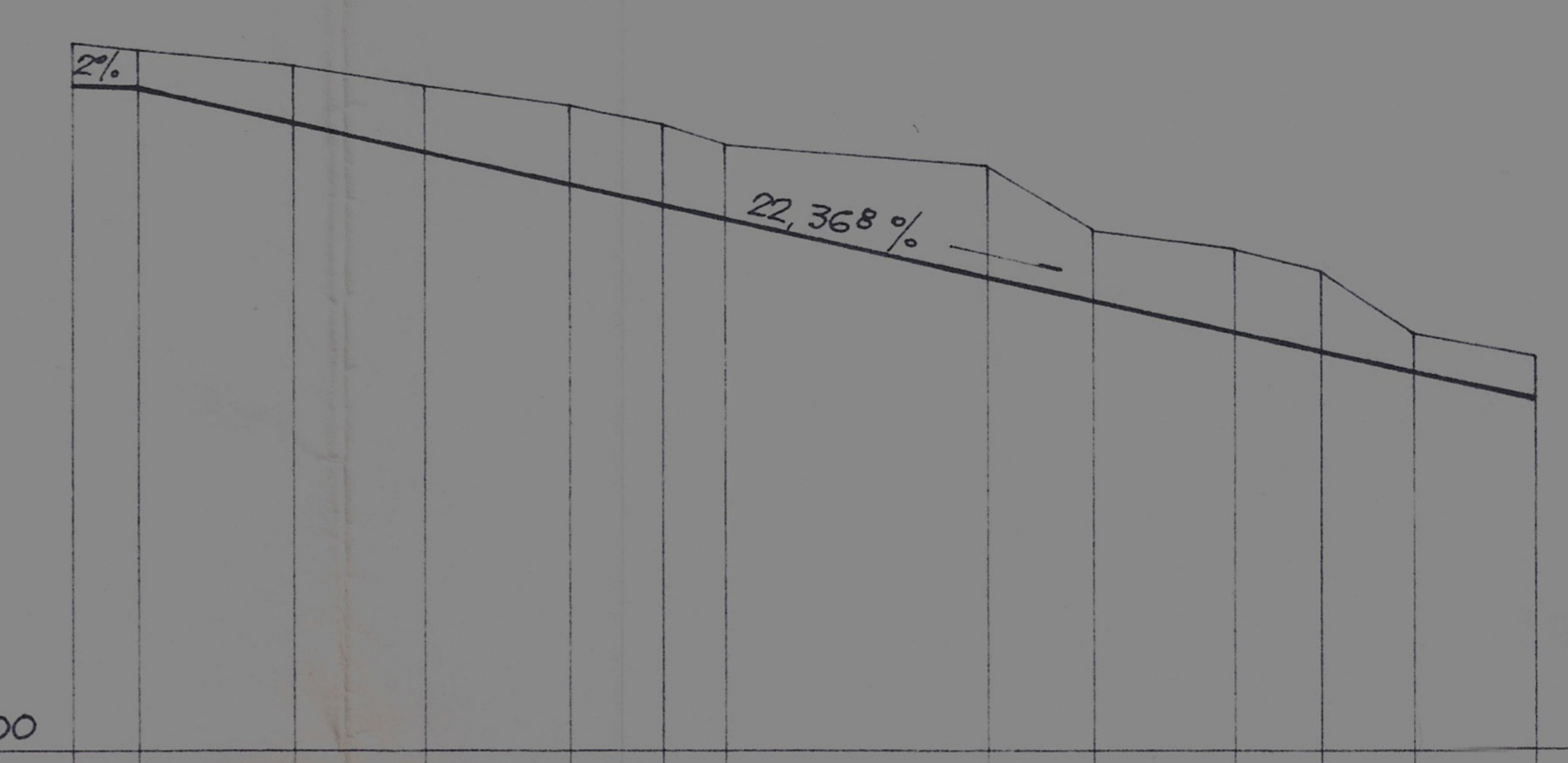

PUNTOS	DESMONTE	TERRAPLEN	COTA RASANTE	COTA TERRENO	DISTANCIAS PARCIALES	DISTANCIAS ORIGEN
E P-1	2.00		52.00	54.00	0.00	0.00
	1.77		51.93	53.70	3.25	3.25
	2.73		50.27	53.00	7.35	10.60
	3.16		48.84	52.00	6.40	17.00
	3.72		47.28	51.00	7.00	24.00
Y P-11	3.72		46.28	50.00	4.50	28.50
	3.39		45.61	49.00	3.00	31.50
	5.30		42.70	48.00	13.00	44.50
	3.42		41.58	45.00	5.00	49.50
	3.94		40.06	44.00	6.80	56.30
	3.88		39.12	43.00	4.20	60.50
	1.84		38.16	40.00	4.30	64.80
Ñ P-3	1.68		36.82	38.50	6.00	70.80

PERFIL 4



PUNTOS	DESMONTE	TERRAPLEN	COTA RASANTE	COTA TERRENO	DISTANCIAS PARCIALES	DISTANCIAS ORIGEN
Y P-4	3.72		46.28	50.00	0.00	0.00
	3.56		46.44	50.00	5.00	5.00
	3.18		46.82	50.00	11.50	16.50
	1.83		47.17	49.00	10.50	27.00
	0.49		48.51	49.00	40.50	67.50
G P-2	0.44		48.98	49.47	14.00	81.50

PERFIL 11

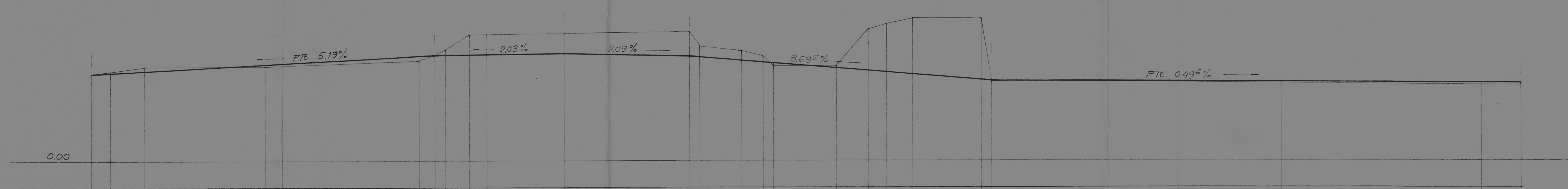

PUNTOS	DESMONTE	TERRAPLEN	COTA RASANTE	COTA TERRENO	DISTANCIAS PARCIALES	DISTANCIAS ORIGEN
A P-1			16.60	16.60	0.00	0.00
	0.22		16.78	17.00	3.50	3.50
	0.88		17.12	18.00	6.50	10.00
		0.31	18.31	18.00	23.00	33.00
X P-12		0.39	18.50	18.11	3.30	36.30
		0.84	19.84	19.00	26.20	62.50
15			20.00	20.00	3.00	65.50
	0.96		20.04	21.00	2.00	67.50
	3.87		20.13	24.00	4.50	72.00
W P-14	3.84		20.20	24.04	3.20	75.20
16	3.71		20.50	24.21	14.90	90.10
V P-15	4.50		20.00	24.50	23.90	114.00
	2.17		19.83	22.00	2.00	116.00
	1.87		19.13	21.00	8.00	124.00
	1.22		18.78	20.00	4.00	128.00
U P-9		0.61	18.61	18.00	2.00	130.00
	0.43		17.57	18.00	12.00	142.00
	7.96		17.04	25.00	6.00	148.00
	9.26		16.74	26.00	3.50	151.50
	10.69		16.31	27.00	5.00	156.50
	11.82		15.18	27.00	13.00	169.50
17			15.00	15.00	2.00	171.50
T P-5		0.21	14.73	14.52	55.20	226.70
S P-19		0.19	14.54	14.35	38.10	264.80
18		0.20	14.50	14.30	7.50	272.30

PERFIL 3

AYUNTAMIENTO DE GRANADA
DPTO. DE PLANEAMIENTO URBANISMO
148

AYUNTAMIENTO DE GRANADA
URBANISMO
SECCION DE GESTION

Aprobado por el Ecxmo Ayuntamiento Pleno – 8 JUN 1988.
sesión de fecha de 29 SET. 1989
El SECRETARIO GENERAL,

AYUNTAMIENTO DE GRANADA
SECRETARIA GENERAL
ACTAS PLENO

COLEGIO OFICIAL DE ARQUITECTOS DE ANDALUCIA ORIENTAL
DELEGACION DE GRANADA
VISADO
A LOS EFECTOS ESTATUTARIOS
El Visado del presente documento, ... al dorso de informe adherido de la memoria, de la última página

REFUNDIDO

PLAN PARCIAL DE ORDENACION "CARMENES DE SAN MIGUEL", ALBAYCIN, GRANADA.

PROYECTO Nº 6-Z-116

PROPIETARIO: NUEVO ALBAYCIN S. A.

EL PROPIETARIO:

PERFILES DE RASANTES 3, 4 Y 11

ARQUITECTO: AGUSTIN GARCIA AMORENA

EL ARQUITECTO:

FECHA: MAYO – 88	REVISION 1:	ESCALA: H = 1:500 V = 1:500	PLANO Nº 5-B
DIBUJADO:	SUSTITUYE A:		
COMPROBADO:	SUSTITUIDO POR:		

Tamaño plano: A1 (594 x 841)